

## 5037 - 53 Street

As you meander the trails through Centennial Park & Hartman Green be sure to catch all the action. There is a Disc Golf Course, Skatepark and a Splashpark. The disc golf

course was built for the 1999 Alberta Seniors Games on the site of an old par 3 golf course. The disc golf equipment was refurbished and new signage was placed throughout Hartman Green.



The Centennial Park greenspace was originally developed in 1967 and has undergone tremendous transformations over the years so as you walk through the park you will see the 10,000 sq ft Skatepark and the 12 water feature Splashpark or you could take advantage of the Gazebo for an afternoon of reading or playing in the green space where paved trails wind its way through the park.



**Remember - Be Safe!**



## 3901 - 70 Avenue

Rotary Athletic Park of Olds is a multi-use regional facility accommodating athletic fields developed for soccer, baseball diamonds, horseshoe pits, and washroom facilities. The recreation site is well integrated with the surrounding community through a series of on-street and off-street pathways that provide direct connections to the site. The paved outside loop is approximately 1.55 km but if you wander in and out throughout the fields you can extend your walk to be 2.25 km.



There are 10 National level Horseshoe pits in a fenced area.

**Share the trails!**

## West on Highway 27 - 16 Acres

The Olds Off-Leash Dog Park is located west on Highway 27 just past 70 Avenue (north side). This park is fully-fenced and double gated with a socialization area. Open from sunrise to dusk daily - doggie bag stations and garbage receptacles are located throughout the park. The walk around the perimeter of the dog park is approximately 2.25 km.



**USE DOG PARK AT YOUR OWN RISK**

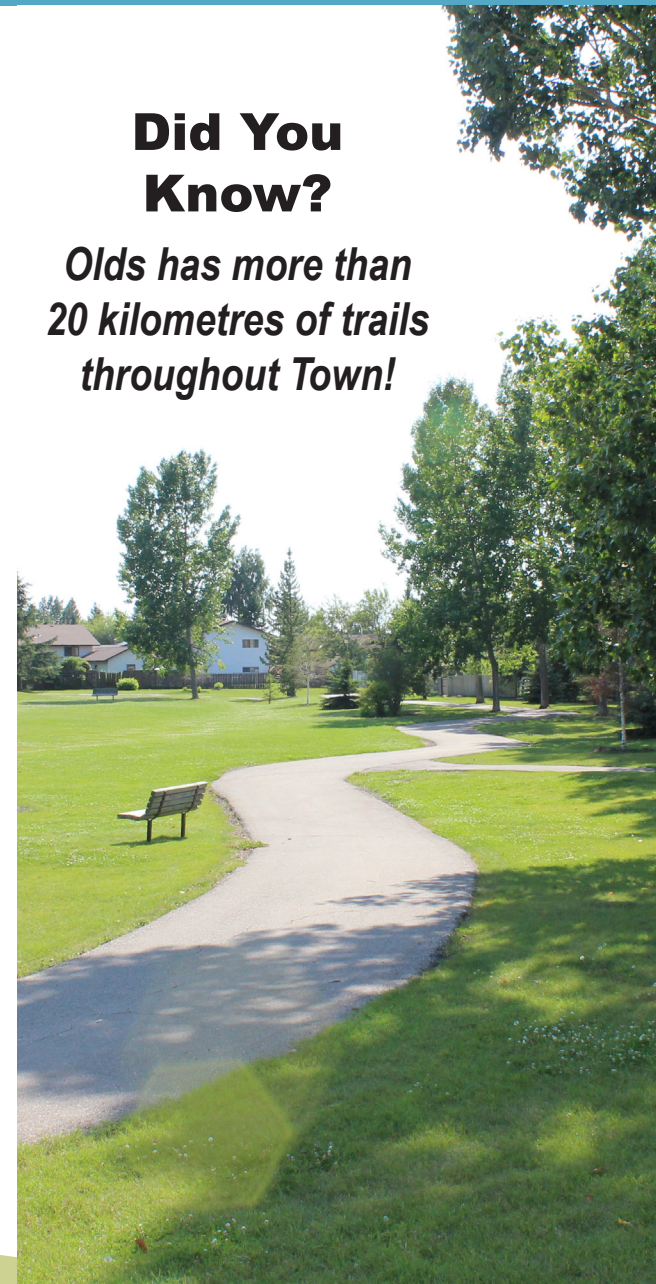
The Town of Olds shall not be liable for any injury or damage caused by any dog in the park.



**4512 46 Street,  
Olds, Alberta  
T4H 1R5  
403-556-6981  
www.olds.ca**

## Did You Know?

**Olds has more than 20 kilometres of trails throughout Town!**

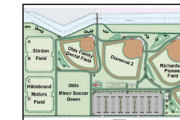
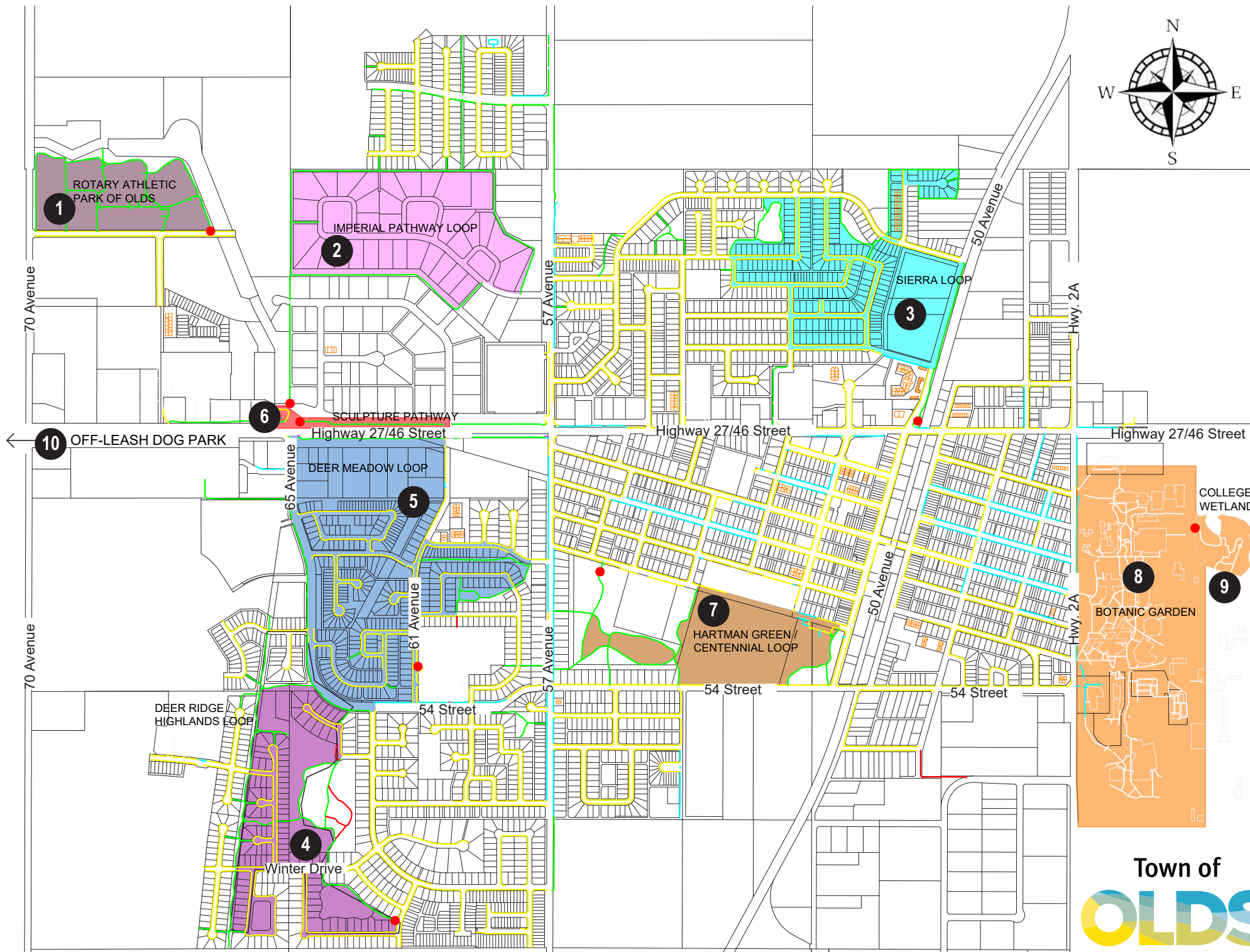
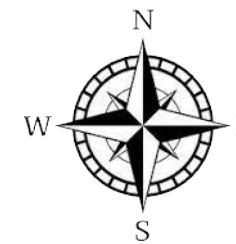


**Town of  
OLDS**



# OLDS TRAIL NETWORK

- PAVED TRAILS
- CONCRETE SIDEWALK
- SEPERATE SIDEWALK
- NATURAL TRAIL
- COLLEGE TRAILS
- START / FINISH LOCATION



- 1 ROTARY ATHLETIC PARK**  
Starting on Cornerstone Road  
Outer Loop: 1.55 km



- 2 IMPERIAL PATHWAY LOOP**  
Starting on 65 Avenue  
Distance: 3.2 km  
Loop Only: 2.21 km



- 3 SIERRA LOOP**  
Starting on 50 Avenue  
Distance: 3.5 km



- 4 DEER RIDGE/  
HIGHLANDS LOOP**  
Starting on 62 Avenue  
Distance: 3.16 km



- 5 DEER MEADOW LOOP**  
Starting on 61 Avenue  
Distance: 3.3 km



- 6 OLDS SCULPTURE PATH**  
Starting on Service Road  
Distance: 0.46 km (one way)



- 7 HARTMAN GREEN/  
CENTENNIAL LOOP**  
Starting on 53 Street  
Distance: 2.5 km



- 8 COLLEGE BOTANIC  
GARDEN**  
Starting at the Olds College  
Distance varies.



- 9 COLLEGE WETLANDS**  
Starting at Wetlands Entrance  
Distance: 0.76 km

Town of  
**OLDS**