



**LEGEND**

-  Study Area Boundary
-  Vegetative Aerial Coverage
-  Waterbody
-  Watercourse
-  Class I – Paved Path
-  Class II – Mulch Path
-  Boardwalk
-  Bridge
-  Garbage Can
-  Bench

**DEER RIDGE ENVIRONMENTAL RESERVE TRAIL PLAN**

**TITLE:** OVERLAY ANALYSIS (3/3)

**CLIENT:** TOWN OF OLDS






**DATE:** 01.19.08

**DRAWN BY:** SDT





**LEGEND**

-  Study Area Boundary
-  Phase 1
-  Phase 2
-  Phase 3
-  Phase Number

**DEER RIDGE ENVIRONMENTAL RESERVE TRAIL PLAN**

**TITLE:** IMPLEMENTATION PLAN

**CLIENT:** TOWN OF OLDS









**DATE:** 01.19.08

**DRAWN BY:** SDT





**LEGEND**

-  Study Area Boundary
-  Vegetative Aerial Coverage
-  Waterbody
-  Watercourse
-  Class I – Paved Path
-  Class II – Mulch Path
-  Garbage Can
-  Bench

**DEER RIDGE ENVIRONMENTAL RESERVE TRAIL PLAN**

**TITLE: PHASE 1 IMPROVEMENTS**

**CLIENT: TOWN OF OLDS**

**DATE: 01.19.08**

**DRAWN BY: SDT**





**LEGEND**

-  Study Area Boundary
-  Vegetative Aerial Coverage
-  Waterbody
-  Watercourse
-  Class I – Paved Path
-  Class II – Mulch Path
-  Boardwalk
-  Bridge
-  Bench

**DEER RIDGE ENVIRONMENTAL RESERVE TRAIL PLAN**

**TITLE:** PHASE 2 IMPROVEMENTS

**CLIENT:** TOWN OF OLDS

**DATE:** 01.19.08

**DRAWN BY:** SDT





**LEGEND**

-  Study Area Boundary
-  Vegetative Aerial Coverage
-  Waterbody
-  Watercourse
-  Class I – Paved Path
-  Class II – Mulch Path
-  Bridge
-  Bench
-  Garbage Can

**DEER RIDGE ENVIRONMENTAL RESERVE TRAIL PLAN**

**TITLE:** PHASE 3 IMPROVEMENTS

**CLIENT:** TOWN OF OLDS

**DATE:** 01.19.08

**DRAWN BY:** SDT

